




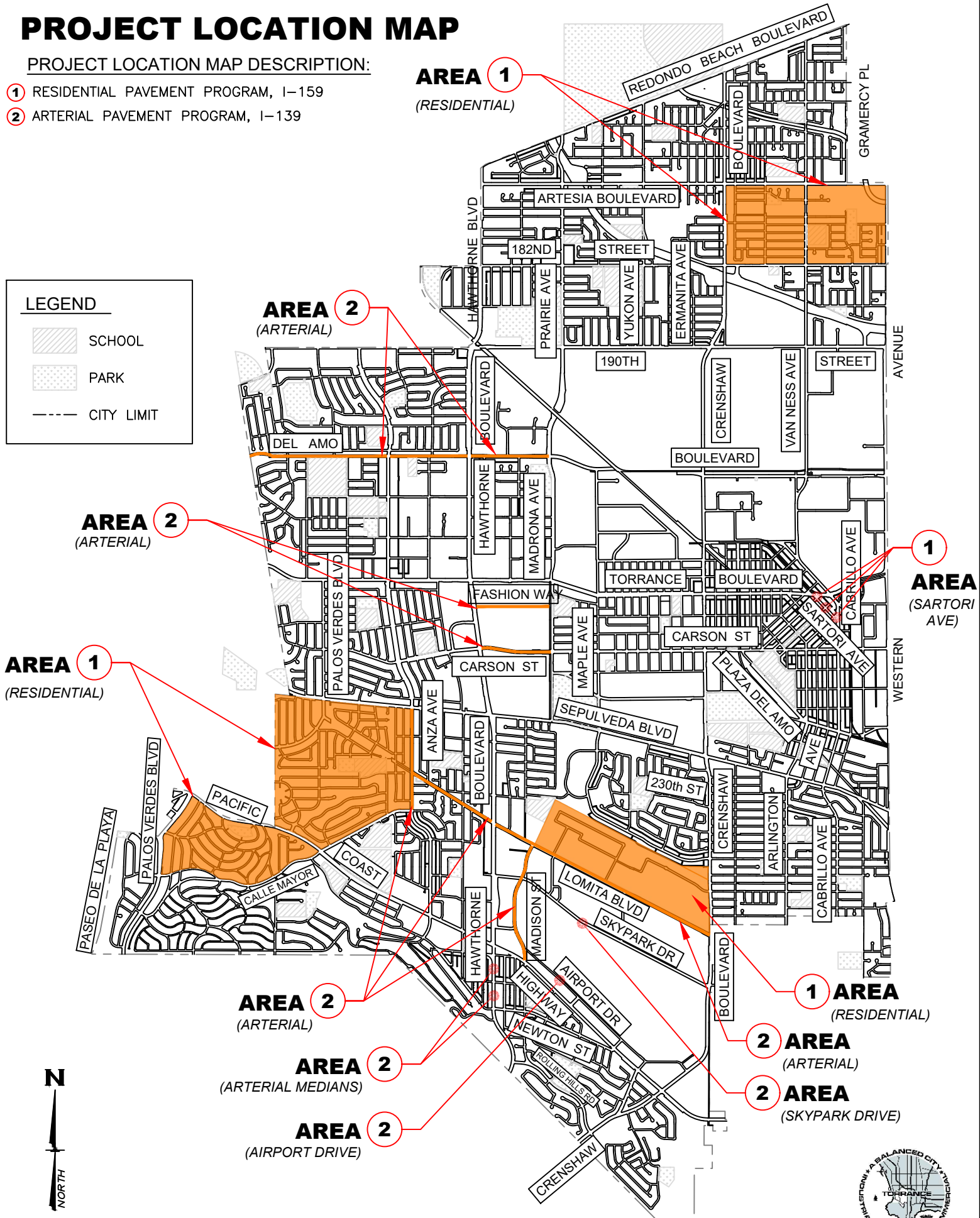
PROJECT LOCATION MAP

PROJECT LOCATION MAP DESCRIPTION:

- ① RESIDENTIAL PAVEMENT PROGRAM, I-159
- ② ARTERIAL PAVEMENT PROGRAM, I-139

LEGEND

-  SCHOOL
-  PARK
-  CITY LIMIT



N.T.S.

