

ZONING

- (10)
- R3 (4)
- A1 (17)
- A1/M1/M2 (1)
- A1/R2 (7)
- C2 (96)
- C2-PP (3)
- C2/P1 (2)
- C2/R3 (1)
- C3 (15)
- C3-PP (13)
- C5 (1)
- CR (26)
- H-NT (13)
- M1 (27)
- M2 (2)
- ML (9)
- PU (17)
- R-1 (3)
- R1 (5,620)
- R1-PP (6)
- R2 (117)
- R3 (452)
- R3-PP (205)
- R3/C2 (1)
- R3/R1 (8)
- R4 (49)
- R5 (1)
- RP (5)
- RP-PP (21)
- RR3-PP (51)

- City Boundary
- Railroad

SCHOOLS

- Elementary School (5)
- Elementary School Prvt (2)
- Middle School (1)
- High School (1)
- College (1)
- Adult School (1)

- P Police Stations (1)
- # Fire Stations (1)

Hawthorne Blvd Overlay District

COMMUNITY / RECREATION CENTERS

- Center Name**
- 15 Herma Tillim Center
- 20 The Radium Open Air Market
- 23 Alondra Aquatic Center
- 24 North Torrance Community Center

LIBRARIES

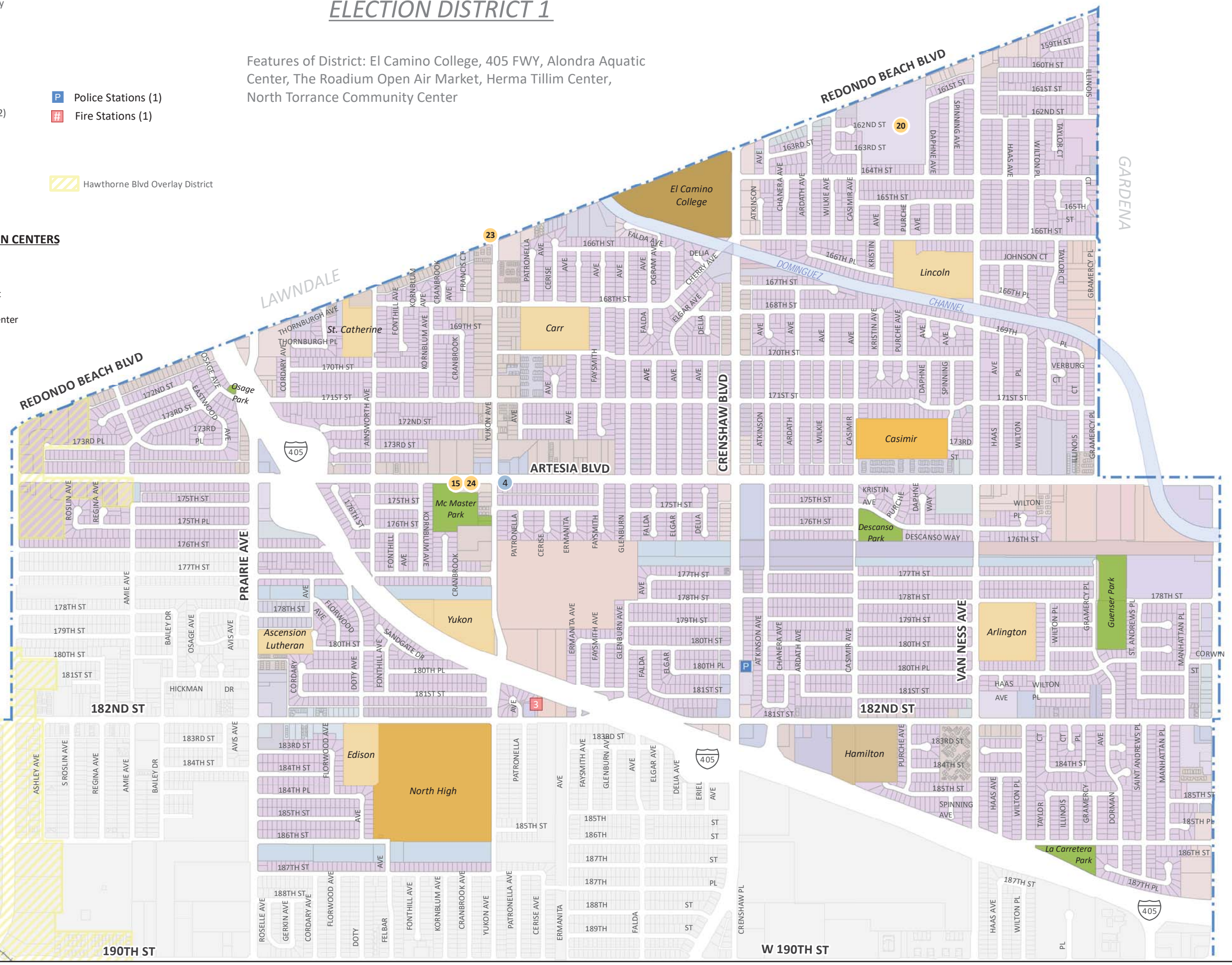
- Library Name**
- 4 North Torrance Library

PARKS

- Park Name**
- DESCANSO
- GUENSER
- LA CARRETERA
- MCMASTER
- OSAGE

ELECTION DISTRICT 1

Features of District: El Camino College, 405 Fwy, Alondra Aquatic Center, The Radium Open Air Market, Herma Tillim Center, North Torrance Community Center



PDF Path: T:\data\VPD\COT\Election District Maps\District1_08072019.pdf
 MXD Path: T:\data\GIS\2019\COT Election Districts\Separate District MXDs\District1_0402019.mxd

WESTERN AVE

CITY OF LOS ANGELES

ELECTION DISTRICT 2

Features of District: Hawthorne Blvd Overlay District, Providence Little Company of Mary Hospital, Restaurant Row

--- City Boundary

ZONING

- (3)
- A1 (5)
- A1/C2 (1)
- C2 (17)
- C2-PP (1)
- C3 (57)
- C3-PP (4)
- CR-PP (5)
- H-DA1 (17)
- H-DA2 (127)
- H-PR (30)
- HMD (3)
- LP(C2-PP) (1)
- ML (1)
- ML (C4) (2)
- ML(C4) (1)
- ML(M1-PP) (42)
- PD (154)
- PU (24)
- R1 (5,573)
- R2 (12)
- R3 (340)
- R3(C4) (2)
- R3-PP (1)
- RTH (329)

- Hillside Overlay District
- Hawthorne Blvd Overlay District

- Hospital (1)
- Fire Stations (2)

SCHOOLS

- Elementary School (5)
- Middle School (2)
- High School (2)

LIBRARIES

- Library Name**
- 2 ISABEL HENDERSON

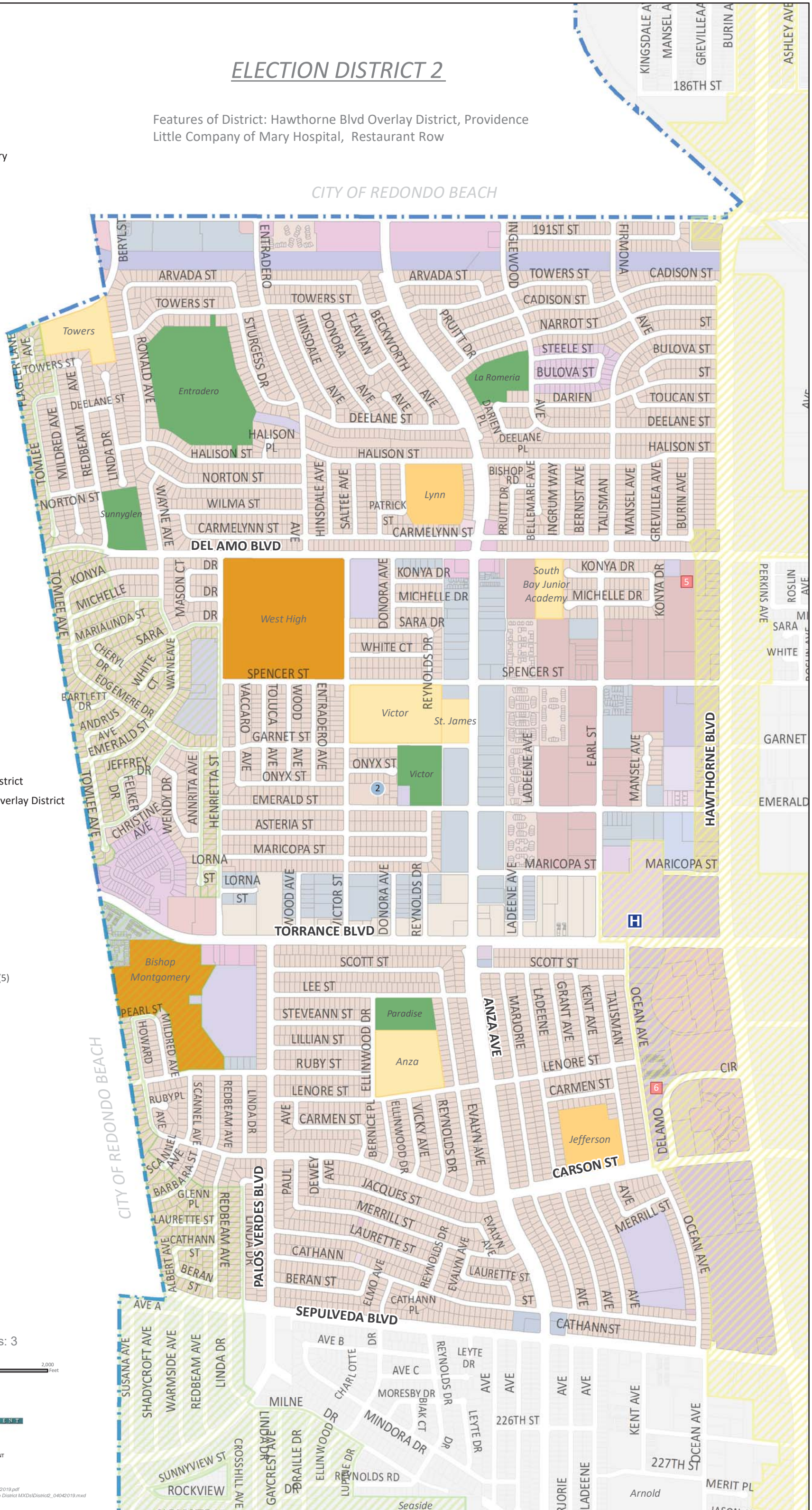
PARKS

- Park Name**
- ENTRADERO
- LA ROMERIA
- PARADISE
- SUNNYGLEN
- VICTOR

Total Square Miles: 3

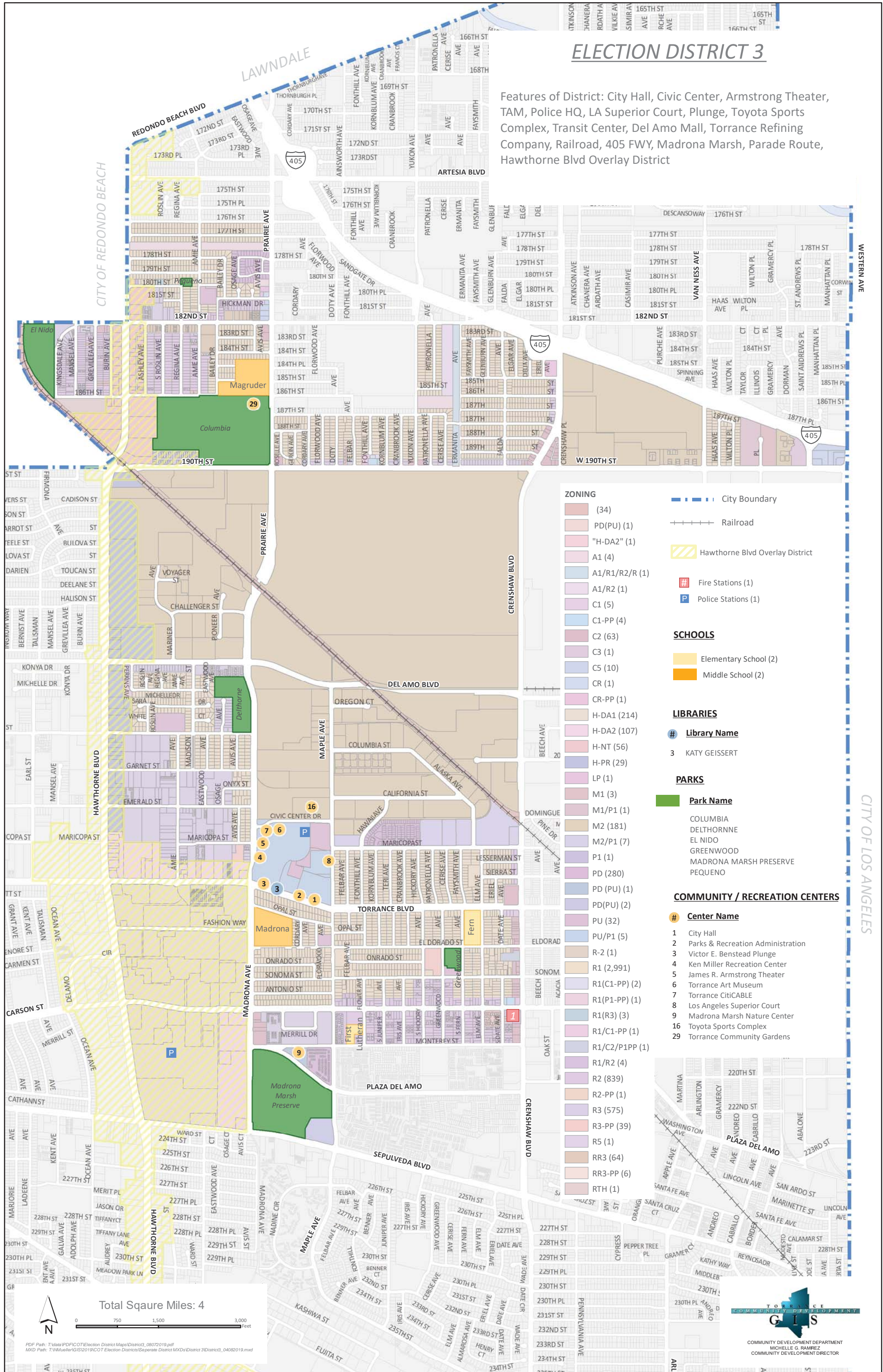


COMMUNITY DEVELOPMENT DEPARTMENT
MICHELLE G. RAMIREZ
COMMUNITY DEVELOPMENT DIRECTOR



ELECTION DISTRICT 3

Features of District: City Hall, Civic Center, Armstrong Theater, TAM, Police HQ, LA Superior Court, Plunge, Toyota Sports Complex, Transit Center, Del Amo Mall, Torrance Refining Company, Railroad, 405 Fwy, Madrona Marsh, Parade Route, Hawthorne Blvd Overlay District

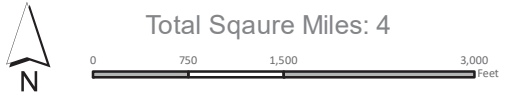


ZONING

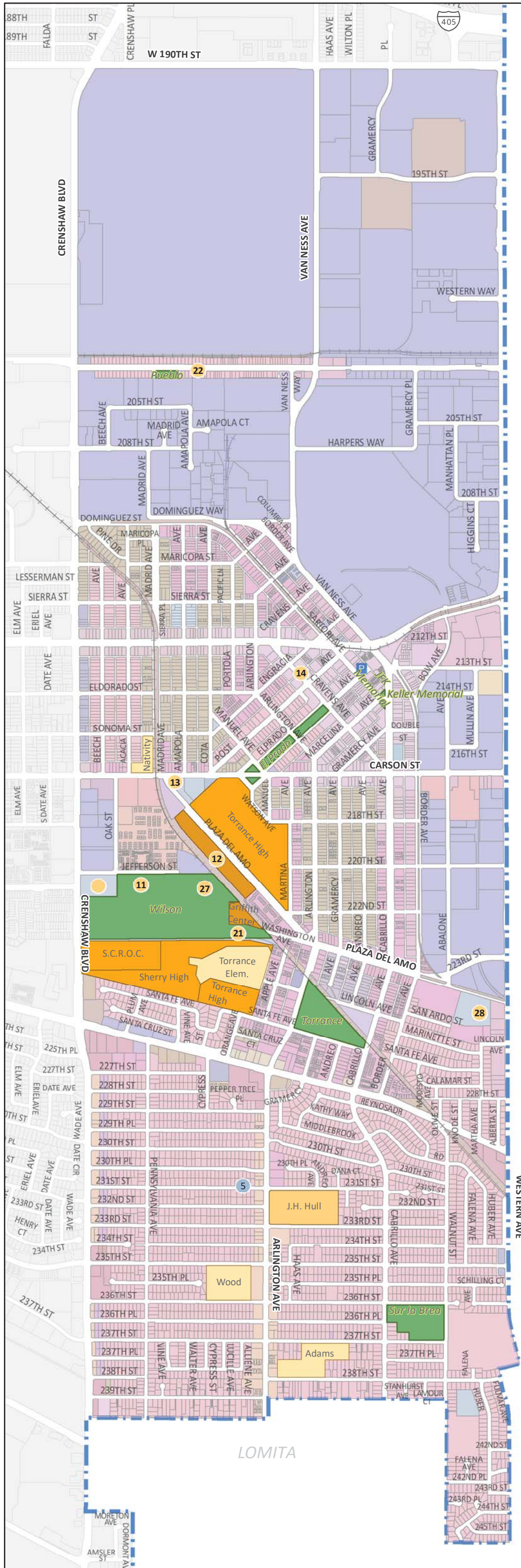
(Color)	(34)
(Color)	PD(PU) (1)
(Color)	"H-DA2" (1)
(Color)	A1 (4)
(Color)	A1/R1/R2/R (1)
(Color)	A1/R2 (1)
(Color)	C1 (5)
(Color)	C1-PP (4)
(Color)	C2 (63)
(Color)	C3 (1)
(Color)	C5 (10)
(Color)	CR (1)
(Color)	CR-PP (1)
(Color)	H-DA1 (214)
(Color)	H-DA2 (107)
(Color)	H-NT (56)
(Color)	H-PR (29)
(Color)	LP (1)
(Color)	M1 (3)
(Color)	M1/P1 (1)
(Color)	M2 (181)
(Color)	M2/P1 (7)
(Color)	P1 (1)
(Color)	PD (280)
(Color)	PD (PU) (1)
(Color)	PD(PU) (2)
(Color)	PU (32)
(Color)	PU/P1 (5)
(Color)	R-2 (1)
(Color)	R1 (2,991)
(Color)	R1(C1-PP) (2)
(Color)	R1(P1-PP) (1)
(Color)	R1(R3) (3)
(Color)	R1/C1-PP (1)
(Color)	R1/C2/P1PP (1)
(Color)	R1/R2 (4)
(Color)	R2 (839)
(Color)	R2-PP (1)
(Color)	R3 (575)
(Color)	R3-PP (39)
(Color)	R5 (1)
(Color)	RR3 (64)
(Color)	RR3-PP (6)
(Color)	RTH (1)

- City Boundary
 - + Railroad
 - Hawthorne Blvd Overlay District
 - # Fire Stations (1)
 - P Police Stations (1)
- SCHOOLS**
- Elementary School (2)
 - Middle School (2)
- LIBRARIES**
- # **Library Name**
 - 3 KATY GEISSERT
- PARKS**
- Park Name**
 - COLUMBIA
 - DELTHORNE
 - EL NIDO
 - GREENWOOD
 - MADRONA MARSH PRESERVE
 - PEQUENO
- COMMUNITY / RECREATION CENTERS**
- # **Center Name**
 - 1 City Hall
 - 2 Parks & Recreation Administration
 - 3 Victor E. Benstead Plunge
 - 4 Ken Miller Recreation Center
 - 5 James R. Armstrong Theater
 - 6 Torrance Art Museum
 - 7 Torrance CitiCABLE
 - 8 Los Angeles Superior Court
 - 9 Madrona Marsh Nature Center
 - 16 Toyota Sports Complex
 - 29 Torrance Community Gardens

Total Square Miles: 4



PDF Path: T:\data\PDF\ICOT\Election District Maps\District3_08072019.pdf
 Mxd Path: T:\V\user\GIS\2019\ICOT Election Districts\Separate District Mxd\District 3\District3_04082019.mxd



ELECTION DISTRICT 4

Features of District: Wilson Park, Farmers Market, TUSD HQ, Old Downtown, Railroad, Honda, Torrance Refining Company, Parade Route, RR Bridge, Bartlett Center, Old Toyota Campus, Torrance Animal Control, Wilson Park Sports Center, So Cal Live Steamers, Teen Center The Attic

ZONING

- (48)
- DRP (1)
- M2 (1)
- PU (1)
- A1 (1)
- C1 (100)
- C1-PP (32)
- C2 (38)
- C2-PP (8)
- C3 (10)
- C3-PP (1)
- C3/P1 (1)
- C5 (20)
- CR-PP (1)
- DRP (441)
- H-DA1 (2)
- LP (1)
- M-1 (1)
- M1 (91)
- M1/M2 (5)
- M2 (259)
- M2-PP/M1 (1)
- ML (1)
- P1 (5)
- P1-PP (1)
- PD (357)
- PU (32)
- PU/C3/M2 (1)
- R-1 (1)
- R-MF (19)
- R1 (3,244)
- R1(C5) (3)
- R1(CR-PP) (1)
- R1(RP) (52)
- R2 (743)
- R2-PP (18)
- R3 (1,199)
- R33 (50)
- RD (11)
- RP (164)
- RR3 (2)

City Boundary

Railroad

Police Stations (1)

SCHOOLS

- Elementary School (4)
- Middle School (1)
- High School (4)
- Adult School (2)

LIBRARIES

- Library Name
- SOUTHEAST

PARKS

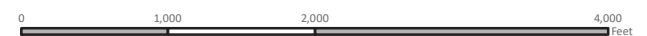
- Park Name
- EL PRADO
- JFK MEMORIAL
- KELLER MEMORIAL
- PUEBLO
- SUR LA BREA
- TORRANCE
- WILSON

COMMUNITY / RECREATION CENTERS

- Center Name
- Farmers' Market
- Wilson Park Sports Center
- Torrance Unified School District
- Teen Center- The Attic
- Bartlett Center
- Southern California Live Steamers
- Pueblo Recreation Center
- Torrance Animal Control
- Torrance Little League






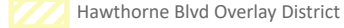
Total Square Miles: 4

























COMMUNITY DEVELOPMENT DEPARTMENT
MICHELLE G. RAMREZ
COMMUNITY DEVELOPMENT DIRECTOR

ELECTION DISTRICT 5

Features of District: Torrance Beach, Candy Cane Lane, Sea-Aire Golf Course, Hill Side, PCH

-  City Boundary
-  Fire Stations (1)
-  Hillside Overlay District
-  Hawthorne Blvd Overlay District

ZONING

-  R5 (1)
-  C2 (2)
-  R1 (2)
-  A1 (34)
-  C1 (90)
-  C1-PP (1)
-  C2 (147)
-  C2-PP (1)
-  C3 (5)
-  H-DA1 (2)
-  H-WT (7)
-  HMD (2)
-  P1 (1)
-  PD (85)
-  PU (31)
-  R1 (5,992)
-  R2 (40)
-  R3 (561)
-  R4 (91)
-  H-DA2 (10)
-  RTH (79)
-  H-MP (10)




COMMUNITY / RECREATION CENTERS

- | # | Center Name |
|----|----------------------|
| 19 | Sea-Aire Golf Course |
| 26 | Torrance Beach |

LIBRARIES

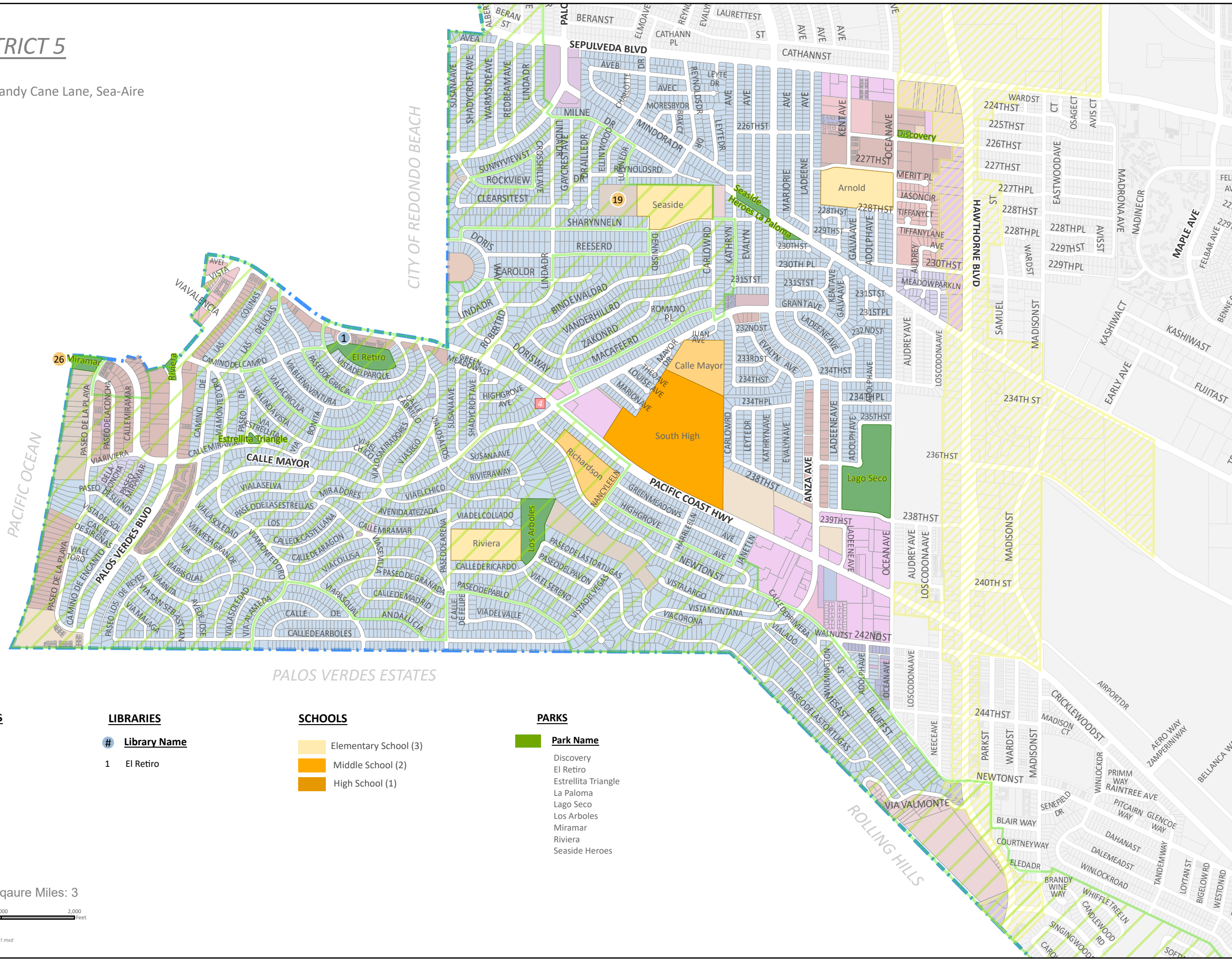
- | # | Library Name |
|---|--------------|
| 1 | El Retiro |

SCHOOLS

-  Elementary School (3)
-  Middle School (2)
-  High School (1)

PARKS

-  Park Name
- Discovery
- El Retiro
- Estrellita Triangle
- La Paloma
- Lago Seco
- Los Arboles
- Miramar
- Riviera
- Seaside Heroes



Total Sqaure Miles: 3



COMMUNITY DEVELOPMENT DEPARTMENT
MICHELLE G. RAMIREZ
COMMUNITY DEVELOPMENT DIRECTOR

ELECTION DISTRICT 6

Features of District: Airport, Torrance Memorial Hospital, Hillside, Western Museum of Flight, Las Canchas Tennis Facility, Hawthorne Blvd Overlay District, PCH

ZONING

- (3)
- C2 (1)
- H-PCH (1)
- HMD (1)
- PD (1)
- A1 (4)
- C2 (36)
- C2-PP (2)
- C3 (98)
- C3-PP (16)
- C5 (1)
- H-DA1 (1)
- H-DA2 (11)
- H-MP (65)
- H-PCH (27)
- H-WT (144)
- HMD (16)
- LP (2)
- M1 (17)
- M1-PP (90)
- M2 (51)
- M2, P1 (1)
- M2/P1 (1)
- MRP (31)
- MRP/HBPCH (1)
- P1 (10)
- PD (2,205)
- PU (9)
- R1 (3,402)
- R1-PP (6)
- R2 (214)
- R2-PP (68)
- R3 (1,007)
- R3-PP (18)
- R4-PP (29)

- City Boundary
- Railroad
- Fire Stations (1)
- Hospital (1)
- Hawthorne Blvd Overlay District
- Hillside Overlay District

SCHOOLS

- Elementary School (2)
- Adult School (1)

COMMUNITY / RECREATION CENTERS

- | # | Center Name |
|----|-----------------------------|
| 17 | Western Museum of Flight |
| 25 | Las Canchas Tennis Facility |

PARKS

- | # | Park Name |
|---|--------------|
| | Alta Loma |
| | De Portola |
| | Hickory Park |
| | Walteria |

LIBRARIES

- | # | Library Name |
|---|--------------|
| 6 | Walteria |



Total Square Miles: 4

