


CITY OF TORRANCE - WORK AREA TRAFFIC CONTROL

DATE ISSUED
1 SEP 2009

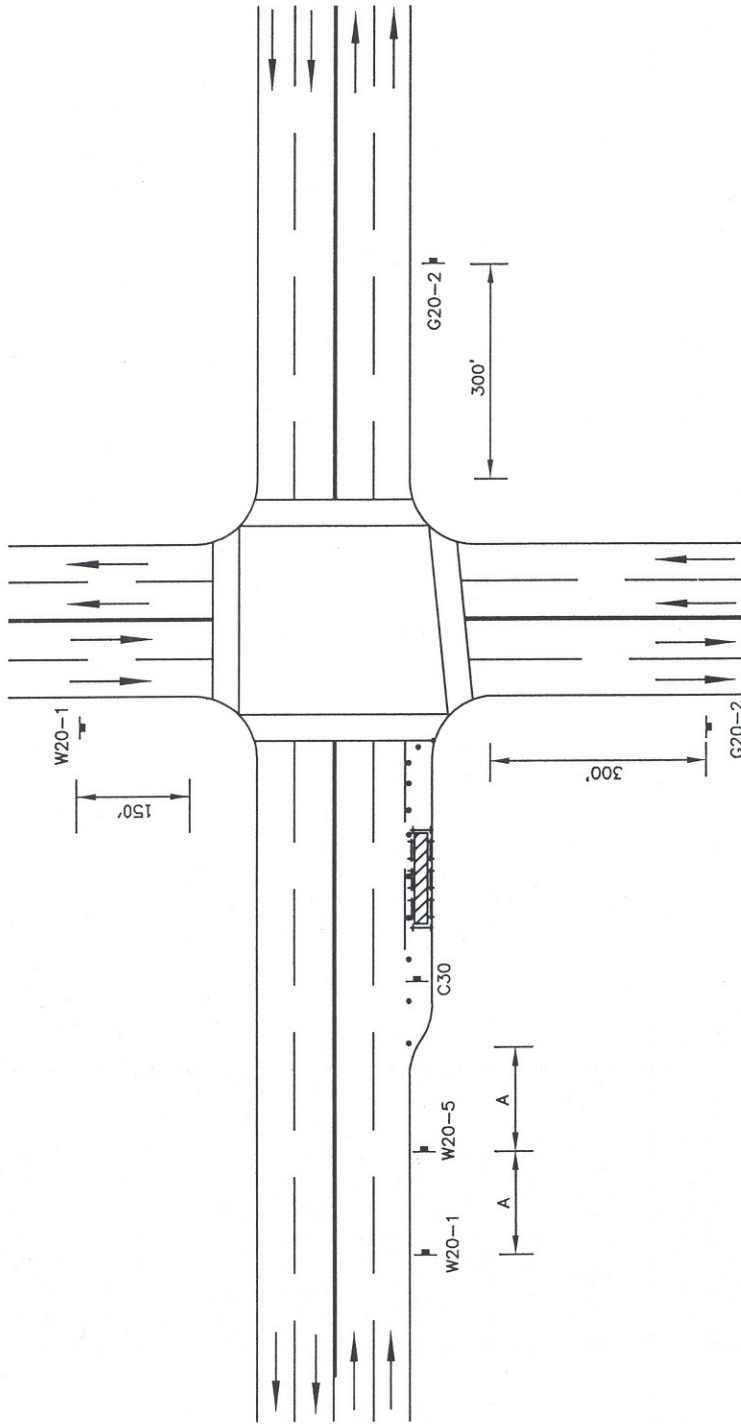
**ARTERIAL & COLLECTOR STREET
RIGHT TURN LANE CLOSURE**

ROBERT J. BESTE
PUBLIC WORKS DIRECTOR
R.C.E. NO. 50737



STANDARD NO.
T1013





SHEET 1 OF 1








MINIMUM RECOMMENDED DELINEATOR AND SIGN PLACEMENT

DESIGN SPEED	MERGE TAPER LENGTH (L)	DELINEATOR SPACING		DISTANCE BETWEEN SIGNS (A)
		(TAPER)	(TANGENT)	
30 MPH	180 FT.	30 FT.	60 FT.	100 FT.
35 MPH	245 FT.	35 FT.	70 FT.	100 FT.
40 MPH	320 FT.	40 FT.	80 FT.	100 FT.
45 MPH	540 FT.	45 FT.	90 FT.	350 FT.
50 MPH	600 FT.	50 FT.	100 FT.	350 FT.

CONSTRUCTION SIGNS:

-  W20-1 ROAD WORK AHEAD
-  W20-5(R): RIGHT LANE CLOSED AHEAD
-  G20-2 : END ROAD WORK (OPTIONAL)
-  C-30: LAND CLOSED

LEGEND:

-  TRAFFIC DRUM OR 36" POST TUBE DELINEATOR
-  SIGN WITH FLAG TREE
-  WORK AREA
-  TRAFFIC DIRECTION
-  BARRICADE (FOR EXCAVATION ONLY)